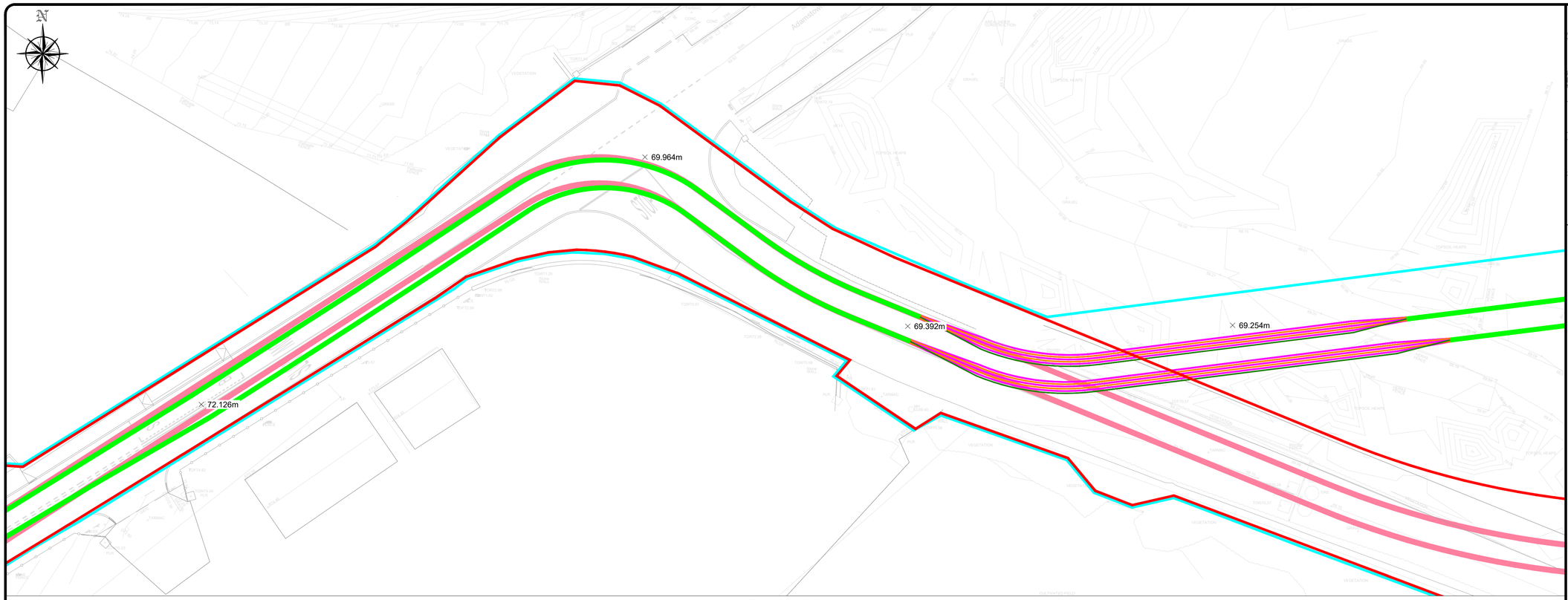

PLAN - 05

SCALE 1:250

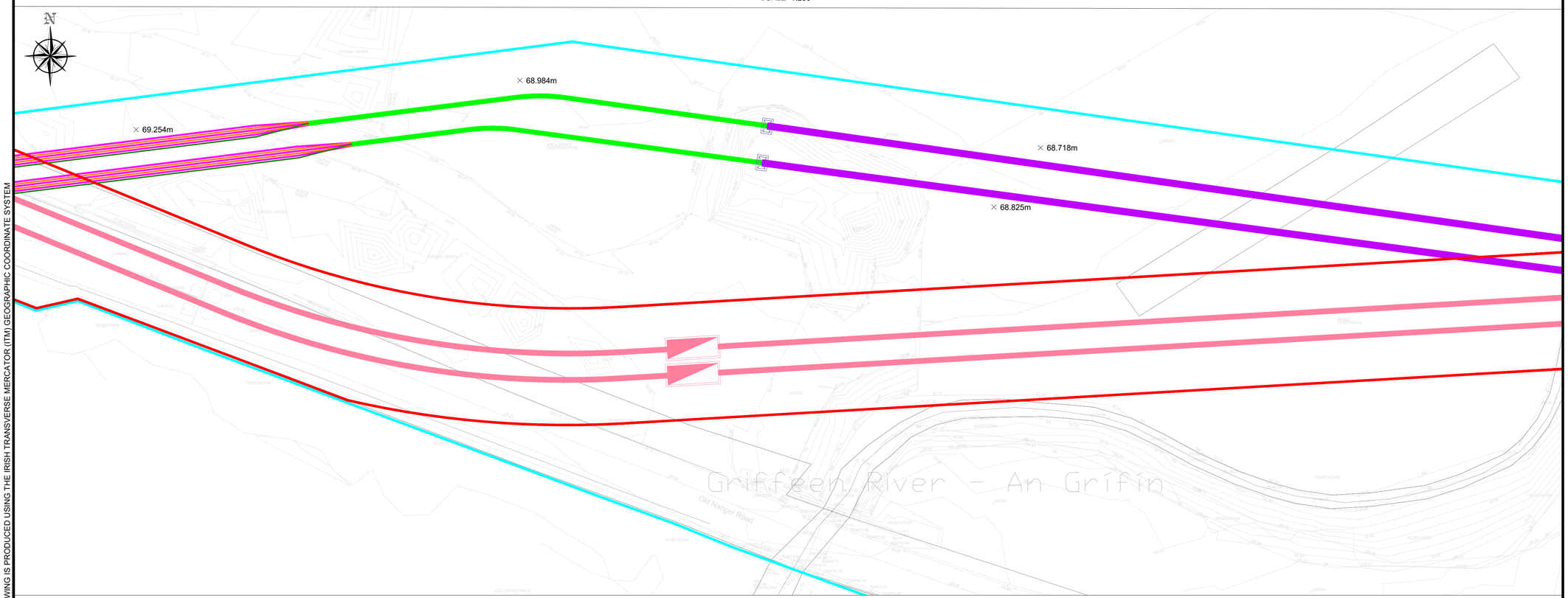

PLAN - 06

SCALE 1:250

DRAWING IS PRODUCED USING THE IRISH TRANSVERSE MERCATOR (ITM) GEOGRAPHIC COORDINATE SYSTEM

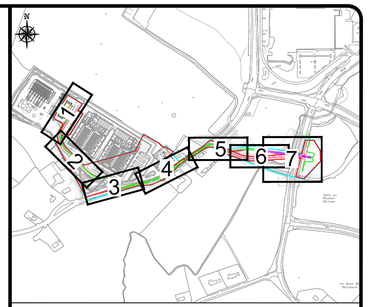

KEYPLAN

N.T.S

LEGEND:

- SITE BOUNDARY - APPROVED
- SITE BOUNDARY - PROPOSED
- GIS SITE BOUNDARY - APPROVED
- GIS SITE BOUNDARY - PROPOSED
- 110KV GRID CONNECTION TWIN CIRCUITS - PROPOSED
- 110KV GRID CONNECTION TWIN CIRCUITS - PLANNING APPROVED
- HDD 750mmØ BORE (HORIZONTAL DIRECTIONAL DRILL) PROPOSED
- SINGLE 110KV 200mmØ SDR 21 HDPE DUCT - PROPOSED
- SINGLE COMMS 125mmØ SDR 17.6 HDPE DUCT - PROPOSED
- JOINT BAY / PULL PIT - PROPOSED
- JOINT BAY / PULL PIT - PLANNING APPROVED

SOUTH DUBLIN COUNTY COUNCIL

COMHAIRLE CONTAE ATHA CLIATH THEAS

OSI MAP Sheet No: 3325-B

This map is certified to be computer generated from Ordnance Survey Digital Map Base

Rev	Date	Details	By	App
P01	14.04.26	FOR INFORMATION	DW	ALS

Project Phase - Project Stage:

PLANNING ALTERATIONS

CLIENT:

ECHELON DATA CENTRES

Civil & Structural

Clifton Scannell Emerson Associates

Clifton Scannell Emerson Associates Limited
Consulting Engineers,
3rd Floor The Highline,
Bakers Point, Pottery Road,
Dun Laoghaire, Co. Dublin,
Ireland, A96 KW29

T. +353 1 288 5006
F. +353 1 283 3466
E. info@csea.ie
W. www.csea.ie

Design Management + M&E + LEED

ETHOS Engineering Now

Client:
ECHELON DATA CENTRES

Project:
R120 EXTERNAL WORKS

Drawing Title:
110KV ALIGNMENT ALTERATIONS
LAYOUT PLAN SHEET 03 OF 04

Originator:	Role:	Drawn By:	Designed By:	Checked By:
CSE	C	DW	HB	LP

Scale:	Date:	Project No.
@ A1 1:250	MAR 2026	20_147A

Drawing No.	Revision:	Status:
DUB40-R120-SE-XX-CSE-DR-C-01099	P01	S2